


























GAPURU - Memorial Park

ADDITIONAL ACCESS PERMIT CONDITIONS

		General Permit
		Special Permit
		Camping
		Fishing
		4WD
		Walking
		Launching
		Trail bikes on tracks
		Shooting

- 1 CAMP ONLY IN THE DESIGNATED CAMPING AREA.
- 2 BOATS ARE NOT ALLOWED ON THIS PERMIT.
- 3 Dhimurru Aboriginal Corporation and the Northern Land Council advise this access permit is not a licence or permission to conduct commercial tourism on Aboriginal land.

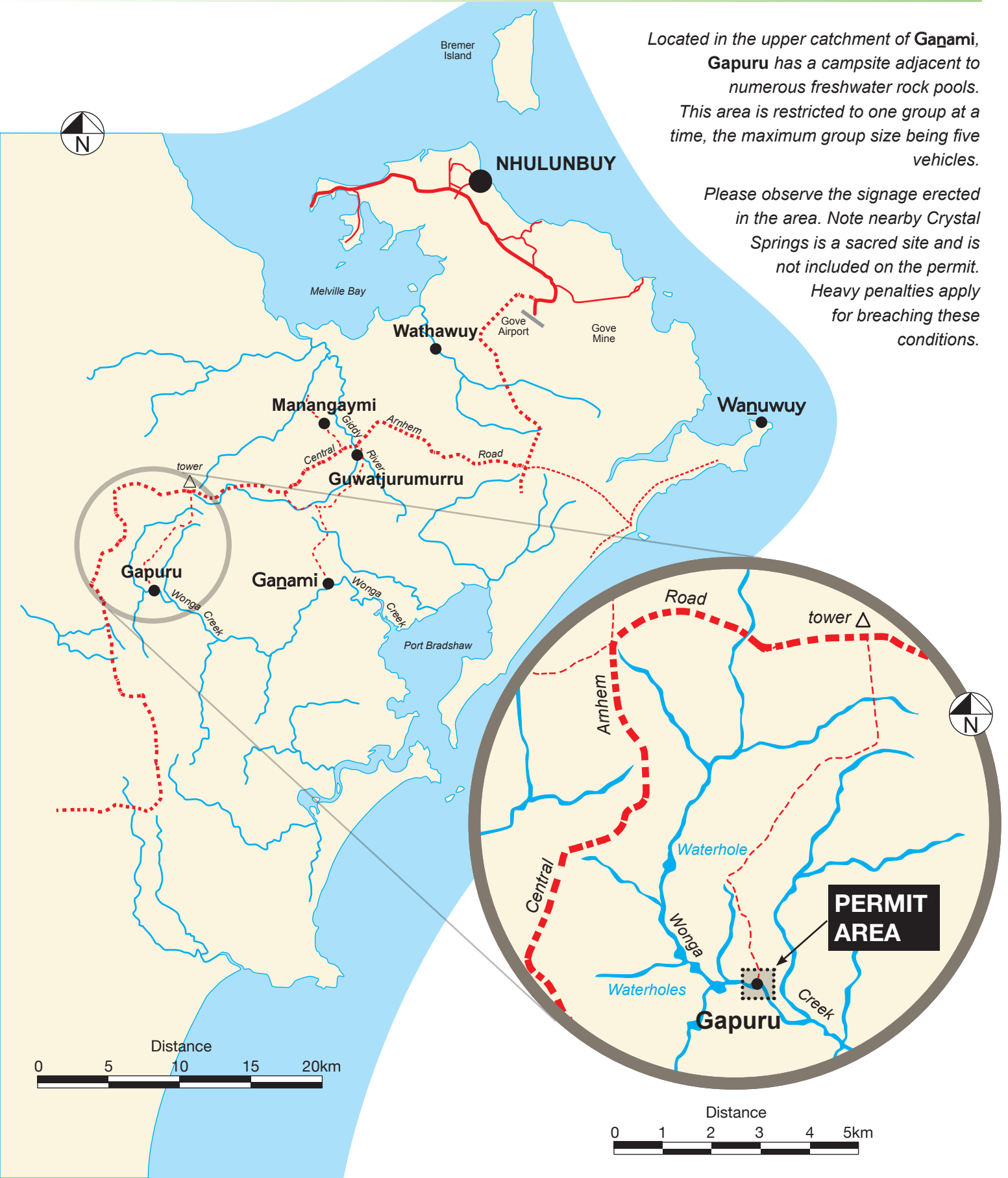
	Estaurine (Saltwater) Crocodiles inhabit all waters in this region. Swimming is not advised.
	Liquor permit holders are allowed to carry and consume alcohol at this recreation area however beer and mixed drinks in stubbies or glass containers are not permitted at this or any of the Dhimurru designated recreational areas.
	Anglers should observe the rules and regulations governing Recreational Fishing in the Northern Territory as outlined by the Fisheries Division, Department of Primary Industries and Fisheries NT.
	Be responsible for your own rubbish. Take all of your rubbish home with you and dispose of it properly.




GAPURU - Memorial Park

Located in the upper catchment of **Ganami**, **Gapuru** has a campsite adjacent to numerous freshwater rock pools. This area is restricted to one group at a time, the maximum group size being five vehicles.



















Please observe the signage erected in the area. Note nearby Crystal Springs is a sacred site and is not included on the permit. Heavy penalties apply for breaching these conditions.










WANUWUY - Cape Arnhem

ADDITIONAL ACCESS PERMIT CONDITIONS

		General Permit
		Special Permit
		Camping
		Fishing
		4WD
		Walking
		Launching
		Trail bikes on tracks
		Shooting

- 1 THE TOWING OF ANY TRAILERS IS STRICTLY PROHIBITED.
- 2 VEHICLE RESTRICTIONS APPLY. Maximum dimensions; Height 2.5m, Width 2.1m and Gross Weight 3.5 tonne.
- 3 Dhimurru Aboriginal Corporation and the Northern Land Council advise this access permit is not a licence or permission to conduct commercial tourism on Aboriginal land.
- 4 **Wanuwuy** is a registered Aboriginal Sacred Site complex under NT Law. There are over 58 recorded sites of significance within the complex. Permit conditions and other directions which may be in force from time to time are designed to maintain the natural and cultural values of the area, and to limit the possibility of damage to sites of significance by visitors.
- 5 **Gayngada** - Twin Eagles is one of approximately 58 sacred sites in the vicinity of **Wanuwuy**. Senior landowners have requested that visitors do not stop (swim, fish, picnic or camp) on the southern side of this site. Note: Penalties of up to \$20,000 can be imposed for breaches of the Sacred Sites Act.

	Estaurine (Saltwater) Crocodiles inhabit all waters in this region. Swimming is not advised.
	Liquor permit holders are allowed to carry and consume alcohol at this recreation area however beer and mixed drinks in stubbies or glass containers are not permitted at this or any of the Dhimurru designated recreational areas.
	Anglers should observe the rules and regulations governing Recreational Fishing in the Northern Territory as outlined by the Fisheries Division, Department of Primary Industries and Fisheries NT.
	Be responsible for your own rubbish. Take all of your rubbish home with you and dispose of it properly.



DHIMURRU

Aboriginal Corporation

www.dhimurru.com.au

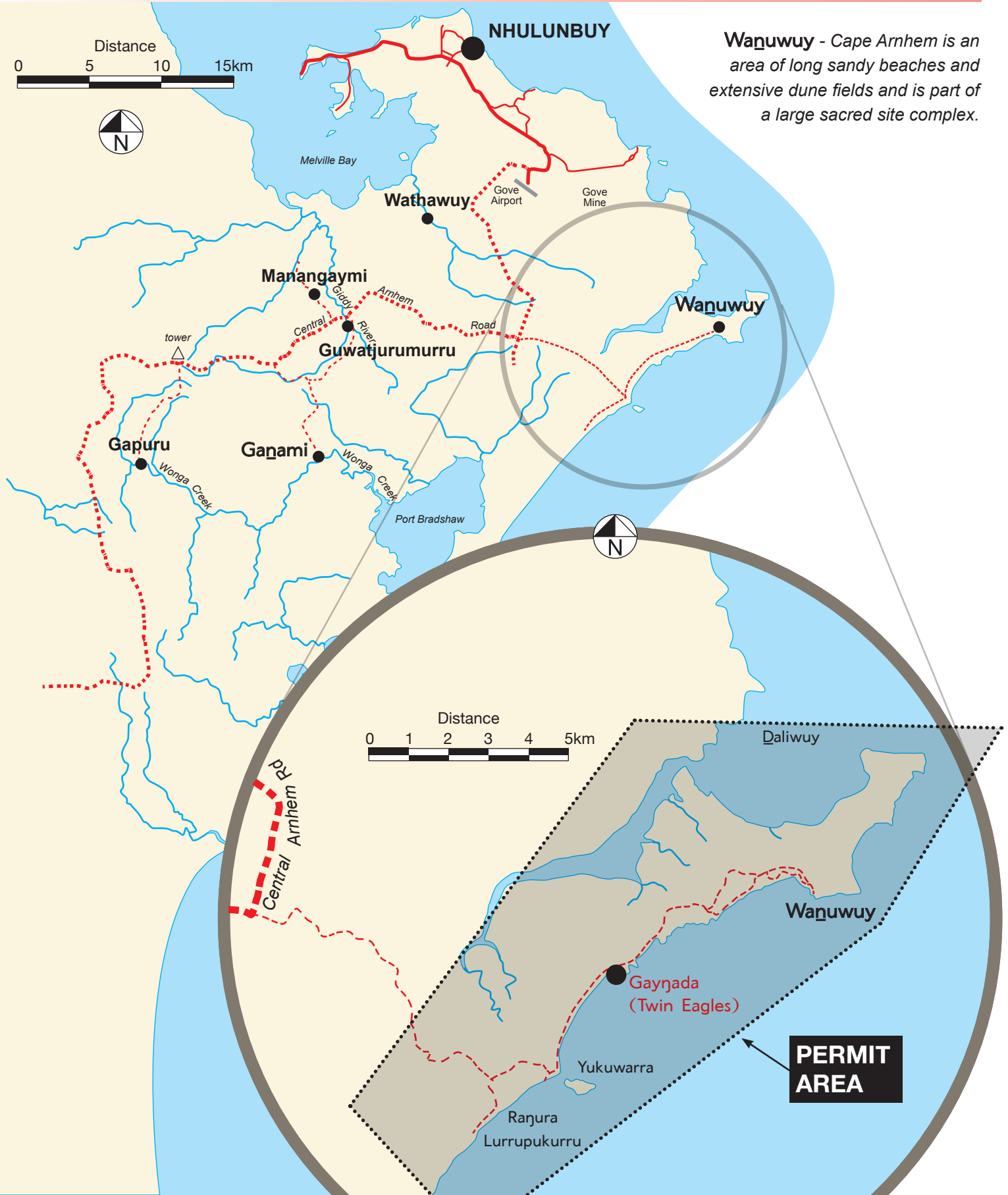
PO Box 1551 Nhulunbuy NT 0881 Australia


Ph: 08 8939 2700 Fax: 08 8987 3224

Email: permits@dhimurru.com.au

WANUWUY - Cape Arnhem



















Wanuwuy - Cape Arnhem is an area of long sandy beaches and extensive dune fields and is part of a large sacred site complex.









MANANGAYMI - Scout Camp


ADDITIONAL ACCESS PERMIT CONDITIONS

		General Permit
		Special Permit
		Camping
		Fishing
		4WD
		Walking
		Launching
		Trail bikes on tracks
		Shooting

1 DO NOT PROCEED PAST THE CREEK CROSSING AT MANANGAYMI.

2 Dhimurru Aboriginal Corporation and the Northern Land Council advise this access permit is not a licence or permission to conduct commercial tourism on Aboriginal land.

	Estaurine (Saltwater) Crocodiles inhabit all waters in this region. Swimming is not advised.
	Liquor permit holders are allowed to carry and consume alcohol at this recreation area however beer and mixed drinks in stubbies or glass containers are not permitted at this or any of the Dhimurru designated recreational areas.
	Anglers should observe the rules and regulations governing Recreational Fishing in the Northern Territory as outlined by the Fisheries Division, Department of Primary Industries and Fisheries NT.
	Be responsible for your own rubbish. Take all of your rubbish home with you and dispose of it properly.



DHIMURRU

Aboriginal Corporation

www.dhimurru.com.au

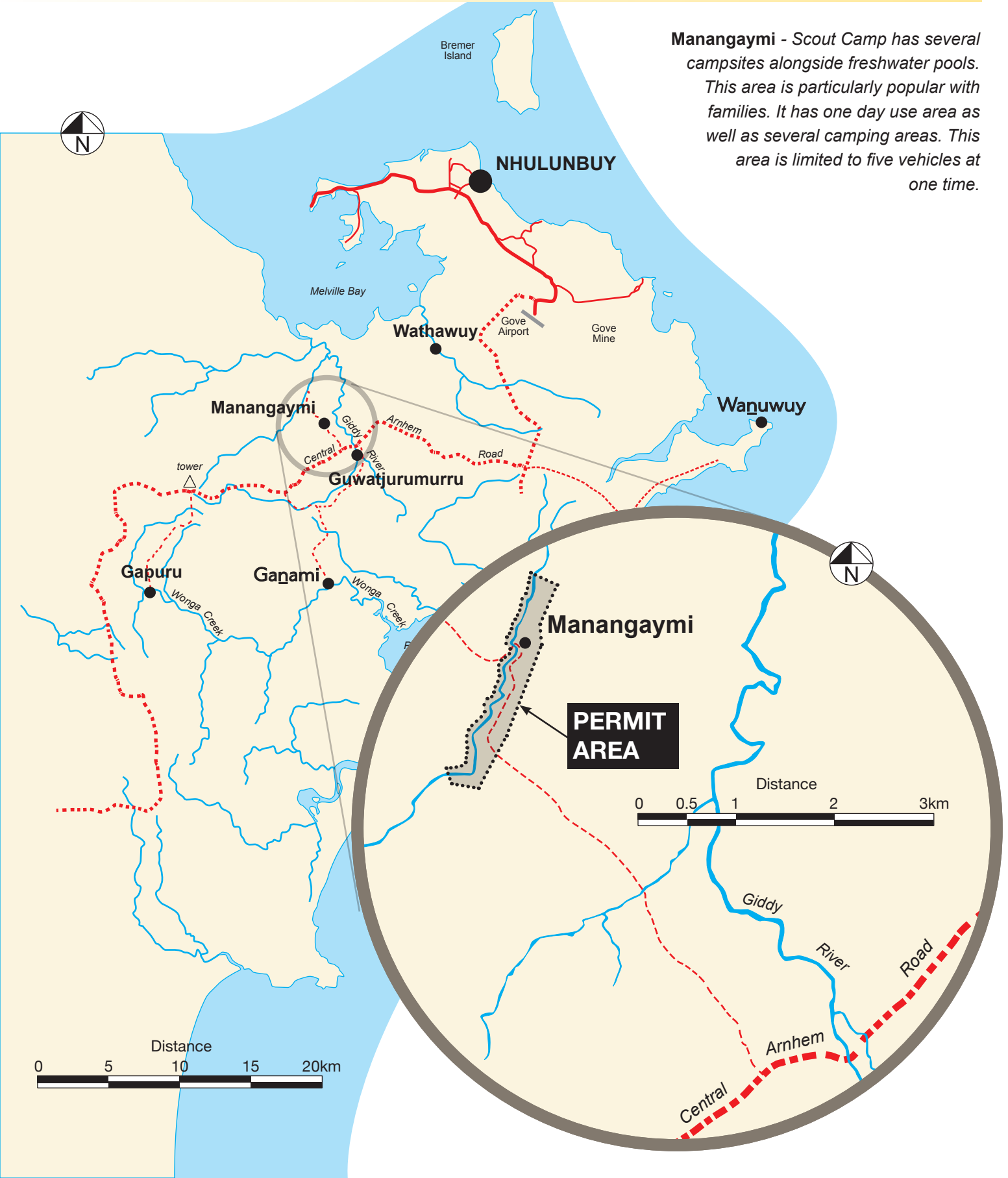
PO Box 1551 Nhulunbuy NT 0881 Australia

Ph: 08 8939 2700 Fax: 08 8987 3224

Email: permits@dhimurru.com.au

MANANGAYMI - Scout Camp



















Manangaymi - Scout Camp has several campsites alongside freshwater pools. This area is particularly popular with families. It has one day use area as well as several camping areas. This area is limited to five vehicles at one time.









GANAMI - Wonga Creek

ADDITIONAL ACCESS PERMIT CONDITIONS

		General Permit
		Special Permit
		Camping
		Fishing
		4WD
		Walking
		Launching
		Trail bikes on tracks
		Shooting

- 1 Camp at one of the designated camping areas identified by a camping symbol sign.
- 2 Do not proceed beyond the mouth of Wonga Creek. PORT BRADSHAW IS NOT COVERED BY THIS PERMIT.
- 3 Boats are not allowed on this permit.
- 4 Dhimurru Aboriginal Corporation and the Northern Land Council advise this access permit is not a licence or permission to conduct commercial tourism on Aboriginal land.
- 5 THIS AREA IS SUBJECT TO SEASONAL CLOSURE. PLEASE CHECK WITH DHIMURRU WHEN ARRANGING PERMITS AND BEFORE ACCESSING THIS AREA.

	Estaurine (Saltwater) Crocodiles inhabit all waters in this region. Swimming is not advised.
	Liquor permit holders are allowed to carry and consume alcohol at this recreation area however beer and mixed drinks in stubbies or glass containers are not permitted at this or any of the Dhimurru designated recreational areas.
	Anglers should observe the rules and regulations governing Recreational Fishing in the Northern Territory as outlined by the Fisheries Division, Department of Primary Industries and Fisheries NT.
	Be responsible for your own rubbish. Take all of your rubbish home with you and dispose of it properly.



DHIMURRU Aboriginal Corporation

www.dhimurru.com.au

PO Box 1551 Nhulunbuy NT 0881 Australia

Ph: 08 8939 2700 Fax: 08 8987 3224

Email: permits@dhimurru.com.au

GANAMI (Wonga Creek)



Ganami - Wonga Creek is a fresh water creek running through open eucalypt forest. There are three camping sites toward the end of a 30km track. The track traverses a number of creeks and swamps requiring seasonal closure. Permit numbers are limited to minimise maintenance requirements and to provide for exclusive use.